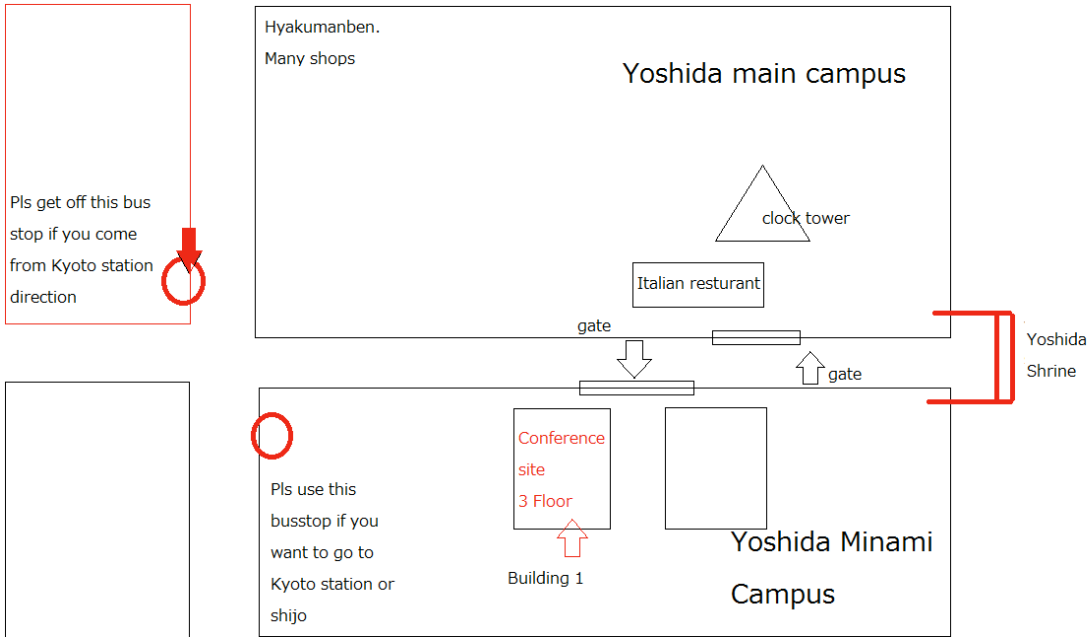
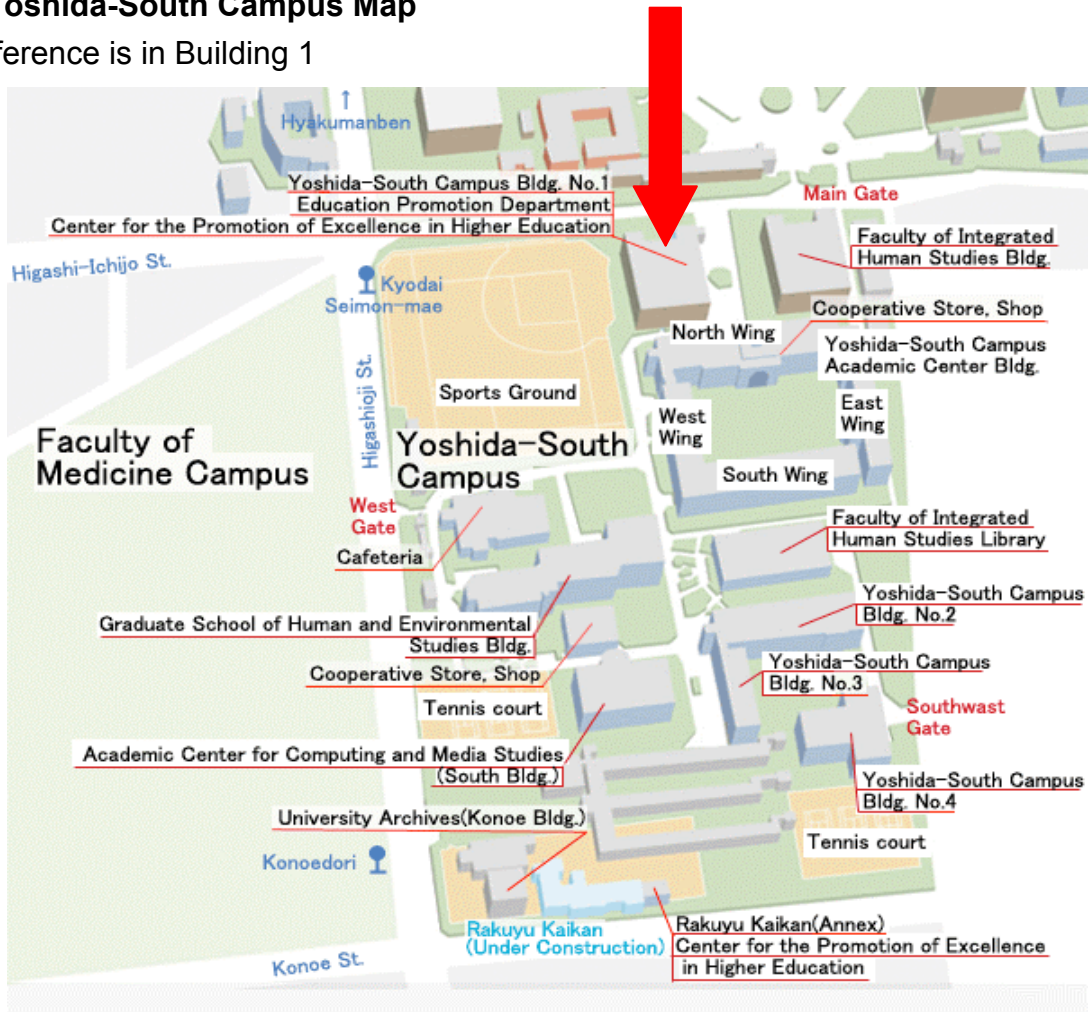


Conference Site Map [detail]



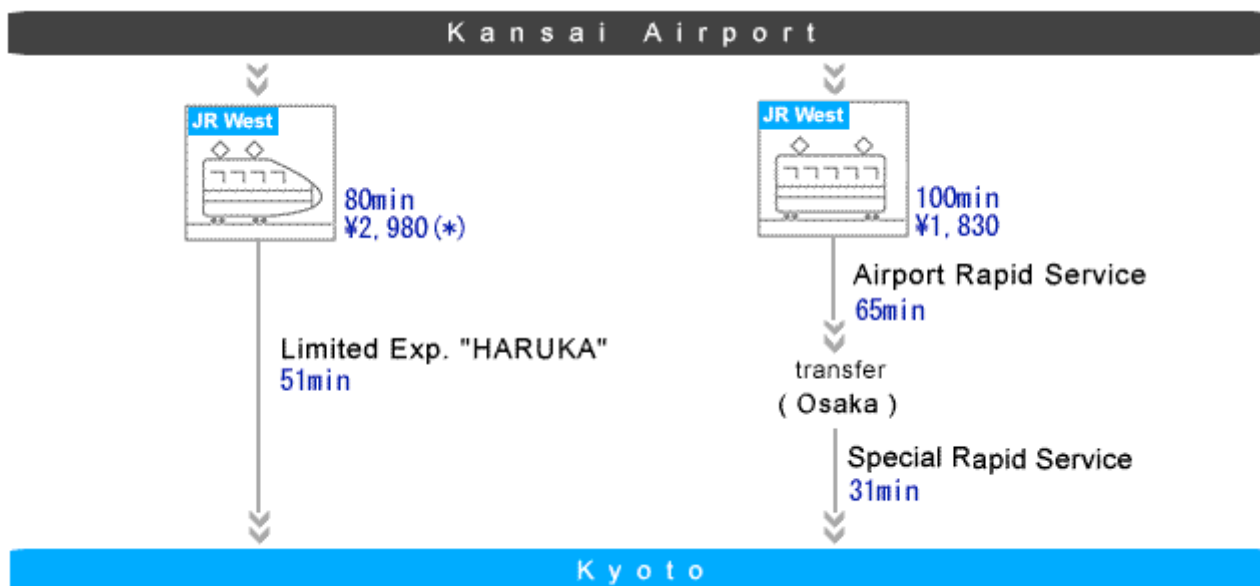
7. Yoshida-South Campus Map

Conference is in Building 1



Access public transport

Kansai International Airport to Kyoto Station



From Kyoto JR Station:

1. Taxi — About 20 minutes and approx. 1,800 yen.
2. Bus – Kyoto City Bus (approx. 35 minutes)
 - Bus No 206: bound for Kitaoji Bus Terminal via Higashiyama St. [Get off at “Konoe-dori” or “Kyodai Seimon-mae”]
 - Bus No 17: bound for Ginkaku-ji via Kawaramachi St. [Get off at "Hyakumanben"]

Local train access:

To **Demachiyanagi Stn (Keihan Line)** then 15mins walk, Hyakumanben (Ginkakuji - Silver Temple) direction

OR

To **Kawaramachi Stn (Hankyu Line)** then 5 mins walk to **Gion-shijo Stn (Keihan Line)**.
From **Gion-shijo Stn** 4 mins by train to **Demachiyanagi Stn**.

Shops around campus

Convenience stores (distance from conference site)

- 100yen store near Kyodai Seimon-mae bus stop (8mins walk)
- Familymart near Kyodai Seimon-mae bus stop (8mins walk)
- Lawson near Hyakumanben bus stop (10mins walk)

Restaurants

A variety of restaurants and cafes near Hyakumanben